

CAMBA

Chequamegon Area Mountain Bike Association

MOUNTAIN BIKE TRAIL SYSTEM



BIG WOODS • ENDLESS TRAILS

CABLE • DELTA • DRUMMOND
HAYWARD • SEELEY
MT. ASHWABAY • NAMAKAGON
WISCONSIN

TRAIL GUIDE & AREA MAP



The premier system
of off-road bike trails
in the Midwest,
located in and around
the beautiful
Chequamegon-Nicolet
National Forest region
of Northwest
Wisconsin

CAMBA



RIDE CENTER

EPC



Find us on
facebook.



Instagram



Twitter



YouTube

www.cambatrails.org • camba@cheqnet.net • (715) 798-3599

2019

CAMBA

Thanks

Partner Level Sponsor



Hayward Area
Memorial Hospital
& Water's Edge



Memorial
Medical Center

Right here in the place we love.

Titanium Level Sponsor

ZIEGLER CAT

Platinum Level Sponsor



Gold Level Sponsor



To Our Sponsors



Silver Level Sponsor



Bronze Level Sponsor



Copper Level Sponsor

Bayfield Bike Route • Choice Title, LLC
Northern State Bank • Steffenson Carpentry

MOUNTAIN BIKE CAMBA TRAIL SYSTEM



BIG WOODS • ENDLESS TRAILS

- **CAMBA's Mission:** To support mountain bike advocacy, education, sustainable trail development and tourism in the Chequamegon Area.
- 27 years of trail development and mountain bike advocacy - 1993 to present.
- Over 225 miles of marked and mapped trails through an area of striking beauty and peaceful solitude in and around the Chequamegon-Nicolet National Forest.
- Singletrack Capital of the Midwest. Over 130 miles of interconnected singletrack.
- Nationally recognized trail system. International Mountain Bike Association (IMBA) Bronze Level Ride Center and prestigious IMBA EPIC Ride.
- Seven trail clusters of 25 to 40 miles in Bayfield, Cable, Delta, Drummond, Hayward, Namakagon and Seeley.
- Trails for all abilities, from beginners to seasoned fat-tire experts.
- Ride almost year 'round: Most trails rideable May through November and December through March.
- Over 70 miles of groomed winter fat-bike routes.
- The Chequamegon Area: home of the American Birkebeiner, Borah Epic, Chequamegon Fat Tire Festival, Fat Bike Birkie, and Firehouse 50.
- Detailed waterproof maps available at area bike shops, chambers of commerce, or directly from CAMBA.
- CAMBA is a membership-based organization. There are no fees to ride our trails. Show your support by becoming a member at www.cambatrails.org/join-or-renew.



P Parking **W** Water **♿** Toilet **🏠** Cabin

CABLE TRAILHEAD

Directions: Approaching Cable from the south on Highway 63 turn right (east) on Highway M. Drive 2 blocks and turn right onto Randysek Rd. Park in the municipal parking lot adjacent to the Fire Department. Water and restroom available. Food and basic bike parts available in downtown Cable.

SHORT & FAT

Mileage: 15.1 miles **Difficulty:** Intermediate **Trail Type:** 20% easy-riding singletrack, 30% two-track, 40% gravel road, 10% paved road. **Description:** This is the actual route used during the annual Chequamegon Fat Tire Festival. Lots of trail types and terrain variations in a roller coaster ride through the woods with several cut-off options available.

WILD RIVER

Mileage: 4 miles **Difficulty:** Beginner **Trail Type:** 20% paved road, 40% two-track, 40% gravel road. **Description:** Easy family-friendly ride on abandoned railroad grade and low-traffic road with a spectacular view of the Wild & Scenic Namekagon River from an old railroad trestle.

NORTH END TRAILHEAD

Directions: From Cable travel 2 blocks east on County Hwy M. Turn right (south) on Randysek Road and drive 2 miles to the North End Trailhead. This trail is temporarily closed due to an access issue. **P** **♿** **🏠**

OJIBWE TRAIL

Mileage: 10.5 miles **Difficulty:** Intermediate with narrow and technical sections. **Trail Type:** 100% singletrack.

Description: Deep woods singletrack with frequent punchy climbs. Great blend of old school and more contemporary style trail. Links to FlowMama and southbound trails and Dirt Candy, Esker and eastbound trails.



14

King Realty welcomes you to...

upnorthrealty.com



Looking for a cabin on the trails? King Realty can help.

Give us a call at 715-798-5400 for more details.

Located in Cable, WI, next to Rivers Eatery

CAMBA MEMBER SINCE 1996


DIRT CANDY

Mileage: 2.5 miles **Difficulty:** Intermediate with optional Most Difficult downhill lines. **Trail Type:** 100% XC Flow singletrack
Description: Provides a connection between Ojibwe and Esker. This contemporary trail offers rolling flow and jump lines with some of the most fun descending in area. An optional most difficult line includes fast swooping descents and a 9-foot elevated bridge creating a 360-degree turn. Currently under construction – expected to be completed summer 2019.

SLEIGH TRAIL

Mileage: 3.7 miles **Difficulty:** Easy **Trail Type:** 24% easy-riding singletrack, 20% gravel road, 4% Birkie Trail, 33% ski trail.
Description: Enjoy the roller coaster profile of southern Bayfield County Forest on a route that provides a wide variety of trail types and terrain changes. Sample forest road climbs, Birkebeiner Trail descents, and meandering ski trails through a mixed hardwood forest.

BIRKIE START TRAILHEAD

Directions: From Cable turn right on Randysek Road and drive 1.5 miles south. Turn left on McNaught Road and follow 2 miles to the trailhead. Water and restroom available. Lodging and bike service nearby. 

TELEMARK TRAVERSE

Mileage: 1.5 miles **Difficulty:** Intermediate **Trail Type:** 100% rustic old school singletrack
Description: Connects Birkie Start Trailhead near Telemark Resort to Ojibwe. Winding climb out of the valley on moderately technical singletrack.



OUT OF THE WOODS WINERY

Wine, Cider & Mead

10588 Main Street, Hayward

28

outofthewoodswinery.com

(715) 699 - 1709

11



THE RIVERS EATERY

In The Ideal Market Commons • Downtown Cable, WI

Cool Food.
Cool Space.
Cool People.

715-798-3123


Start Line Inn

Closest
Lodging
to Birkie Start

(312) 363-9823
startlineinn.com

Ski & Bike In/Out • Trailside Bike & XC Service
Contact us startlineinn@gmail.com

9



Start Line Services

On Birkie
and
Camba Trails

(773) 991-5944
startlineservices.com

TELEMARK TERRAIN PARK

Mileage: 1.5 miles **Difficulty:** Difficult **Trail Type:** 100% technical singletrack. **Description:** Challenging technical trail that climbs and traverses wooded areas between old Telemark ski slopes. Steep climbs, tight turns, narrow — in a word, gnarly. Access to the west of old Telemark Resort across from condos.

ESKER TRAIL

Mileage: 3.4 miles **Difficulty:** Intermediate **Trail Type:** 100% singletrack. **Description:** Glacial features at their best in this aerobic workout. Climb to the top of a knife edge esker, ride past a spring-fed lake and view other glacial features. Not for the weak of body or mind. **Quickest Access:** Spider Lake Firelane at C9 or C8 (parking). Parking also at C10 on Telemark Rd.

DANKY DANK


Mileage: 4.5 miles **Difficulty:** Difficult **Trail Type:** 100% singletrack. **Description:** A blend of winding and technical and open and flowing through very remote country including several glacial esker ridge routes. Rock features and technical segments elevate the difficulty of this trail. Connects to Treasures' Trace linking to the Rock Lake Trail. Start on Esker Trail at C8 (most direct) or C9 on Spider Lake Fire Lane or C10 (parking on Telemark Road) **Quickest Access:** From Esker Trail at C12.



Find your cabin close to the trails with us
www.mckinneyrealty.net

12

McKinney Realty LLC
since 1975




8

Drumming Woods
Cable Wi.

Make Us Your Favorite Getaway!!
Drumming Woods Bed & Breakfast
ON THE BIRKIE AND CAMBA TRAILS

14791 McNaught Road Cable WI 54821 • 715-798-5010
jparman2@yahoo.com • www.drummingwoodsbandb.com

Ski, Bike, Hike, Snowshoe & Snowmobile
right out our door!!



10

Telemark
VACATION CONDOS

715-798-3999 • telemarkcondos.com

CAMBA

DELTA CLUSTER



DELTA LAKE PARK TRAILHEAD

Directions: From Drummond take Delta-Drummond Rd. (FR 35) north for 11 miles and turn left (west) on County Hwy. H. In .25 mile turn left on Scenic Drive and drive 1.5 miles to the trailhead.

WEST FORK TRAIL

Mileage: 11.3 miles **Difficulty:** Intermediate **Trail Type:** 46% singletrack, 15% two-track, 20% gravel road, 29% paved.

Description: Rustic old-school singletrack through dense hardwood forests and scenic grassy meadows and rugged two-track with big climbs/descents.

CAMBA

DRUMMOND CLUSTER



The Drummond Cluster trails provide an easy, entry-level experience for those just getting into mountain biking or a good family-friendly ride.

DRUMMOND SKI TRAILS TRAILHEAD

Directions: From Hwy 63 in Drummond drive south on FR 213, .9 mile. Turn left (east) at the entrance to the trailhead for the Drummond Ski Trail System.

ANTLER TRAIL

Mileage: 1.9 miles **Difficulty:** Easy **Trail Type:** 100% easy-riding ski trail singletrack. **Description:** Good beginner's loop to experience some easy singletrack riding.

BOULEVARD TRAIL

Mileage: 6.2 miles **Difficulty:** Easy **Trail Type:** 75% two-track, 25% easy riding singletrack. **Description:** Double track out and back trail. Visit Lake Owen picnic ground and swimming beach.

JACK RABBIT TRAIL

Mileage: 4.3 miles **Difficulty:** Easy **Trail Type:** 100% easy-riding ski trail singletrack. **Description:** Easy backwoods ride to develop your off-road skills.



Office 715.634.2110
Toll Free 866.634.2884

Go To
www.garynathan.com
to see all of our listings & to search all listings in NW WI



32

15563 Railroad Street • Hayward • Next to Perkins

Rookery Pub
Fine Dining

7

Most Flavorful & Creative Cuisine in the Northwoods
Full Menu at RookeryPub.com • 7 miles E of Cable on County M


Seven-Time TripAdvisor Certificate of Excellence
715.794.2062 • Reservations Recommended

HAYWARD CLUSTER

CAMBA



HATCHERY CREEK PARK TRAILHEAD

Directions: From the intersection of Highways 77 & 63 in Hayward, drive east 2 miles to Fish Hatchery Road. Turn left (north) and go 0.7 miles to the lower parking lot at the log cabin shelter. The trailhead is to the south about 100 yards. Water available. 

HATCHERY CREEK TRAIL

Mileage: 8.9 miles with 1, 2, 4, 6, and 7 mile cut-offs

Difficulty: Intermediate **Trail Type:** 100% singletrack.

Description: Rolling singletrack, moderately technical through glaciated terrain. Not a beginner's trail, but a thoroughly fun singletrack romp. Also accessible via Mosquito Brook Trailhead.

HATCHERY CREEK BIKE PARK

Located at Hatchery Creek Park adjacent to the trailhead and the start of the Hatchery Creek Trail, the bike park packs a lot into a small area, including a small pump track and a XC flow climbing line that splits into a short downhill flow line and a short downhill flow/jump line, as well as a skills area with easy, moderate and most difficult features including: rock gardens, lifts, drops, skinnies and ladder bridges. Warm up and tune your skills in the Bike Park and then head out on the singletrack.

34

NEW MOON



SKI + BIKE SHOP

SPECIALIZED BIKE SALES & RENTALS

Group Rides • Full Service Repair Shop • Clothing
Accessories & Gear • Trail Maps

Hwy 63 North of Hayward • (715) 634-8685
newmoonski.com

COOP'S PIZZA PARLOURE



23

Open Daily
at 11 am







To Order Our Frozen Pizza
www.order.coopspizza.com

715.634.3027 • coopspizza.com

**Great Food!
Great Service!**







HAYWARD HOSPITAL TRAILHEAD

From downtown Hayward drive north on Hwy. 63 to the intersection with State Hwy 27/77. Turn left on 27/77 and drive 1.5 miles west. Follow 'H' signs to Hayward Area Memorial Hospital. Park in the lot closest to Essentia Health. Trails start near the southwest corner of the parking lot.    

GATEWAY TRAIL

Distance: 5.5 miles) **Difficulty:** Easy **Trail Type:** Easy Singletrack **Description:** Wide, open, and flowing with smooth natural surface. No technical obstacles. Meandering scenic trail with many bermed turns that offer an ideal entry-level experience for the new rider or a rider not comfortable with narrow, technical trails. Not just for kids, this trail is quite suitable for riders of all ages and abilities.

MOSQUITO BROOK TRAILHEAD

Directions: From Hayward drive 2.9 miles north on Hwy 63 to Phipps Road (near KOA campground). Turn right (east) and go 2.1 miles on Phipps Fire Lane to Mosquito Brook Road. Turn right (south) and go 0.8 miles to parking lot at Birkie Trail crossing.    




BIRKIE TRAIL

Mileage: 9 miles point-to-point Mosquito Brook to OO **Difficulty:** Intermediate ski trail **Trail Type:** Wide grass ski trail. **Description:** World famous ski trail, grass, 30 feet wide with a worn-in single track. Use other routes when wet.

MAKWA TRAIL

Mileage: 12.5 miles to OO; 5 miles to Gravel Pit Road—point-to-point **Difficulty:** Intermediate **Trail Type:** 100% singletrack. **Description:** Twisting, climbing, fun, flowing singletrack. You will love this ride!

GRAVEL PIT ROAD TRAILHEAD

Directions: From intersection of Hwy 77 & 63 in Hayward, drive east 9.5 miles to Pit Road. Turn left/northwest and go 1.5 miles to trailhead parking at the Makwa Trail crossing.   

MAKWA TRAIL

(North to OO) Mileage: 7.2 miles point-to-point **(South to Mosquito Brook) Mileage:** 5 miles point-to-point **Difficulty:** Intermediate **Trail Type:** 100% singletrack **Description:** Twisting, climbing, rolling singletrack. You will love this ride!

22



Riverbrook
BIKE & SKI

Trek & Salsa Bike sales

**Trek full suspension
& hard tail rentals**

**Full Service
Repair Shop in Hayward**

**Large selection of
clothing & accessories**

New additional location in Cable!

Clothing & bike accessories in Cable with River's Eatery Pizza!

Hwy 63 & Main St. Hayward • 715-634-0437 • info@riverbrookbike.com, Riverbrook
Bike and Ski • 10538 Main St • Hayward, WI 54843

**Trek • Bontrager • Shimano • SRAM • Craft • Sugoi • Bjorn
Daehlie • Salomon • Madshus • Start • Toko • Swix • Eisbar
Smart Wool • OneWay • Surly And More!**

26



FRIDAY NIGHT FISH FRY
SATURDAY NIGHT PRIME RIB

Burgers, Sandwiches, Soups & Salads,
BBQ Ribs, Beer Garden

HOMEMADE PIZZA

Facebook/anglersbargrill

715-634-4700 • Featuring our Beer Garden on Hayward's Main St.



Treat yourself to authentic European sourdough bread,
Wisconsin cheese & sweet treats.

25 CUSTOM CATERING
MADE-TO-ORDER CAKES

10565 MAIN ST. • PO BOX 329
HAYWARD, WI • PHONE 715-634-2428



Fuel the
Zone

18



Eat Local

715-462-3453

www.farmsteadcreamery.com

24



Tremblay's
HOME MADE FUDGE

Hayward 54843 Stillwater 55082 Eagle River 54521

1-800-40-FUDGE

MAIL ORDERS SHIPPED ANYWHERE - PROMPTLY



CRESTHILL
RESORT 21

Reasonable Rates • Open Year Round
Modern housekeeping cabins • Sauna •
Bicycle mechanics area • 10 min. ride to
CAMBA Trails • Smooth blacktop for
rollerskiing • Quiet water canoe and
kayak • Musky fishing

10850 N Stewart Rd. • Hayward, WI 54843
(715) 462-9911 • Scott and Kay Wilson •
www.cresthillresort.com

29



Offering a variety of guest rooms,
suites and cabins. Walking distant
to downtown, beach, and
attractions, also charging station
for your hybrid vehicle.

info@riversidemotelhayward.com • www.riversidemotelhayward.com
10429N State Road 27 • Hayward, WI • Phone 715-634-2661

19

Deerfoot Lodge & Resort

Life is Better on a Mountain Bike

- Housekeeping Cabins & Lake-View Hotel Rooms
- Full-liquor bar & grill
- Free Wi-Fi
- Boat & Pontoon Rentals
- Short distance to Chequamegon Forest, Birkie Trail and Mosquito Brook Trailhead
- Great Spring and Fall Lodging Specials!

• Deep Winter Discounts for Fat Tire Bike Trips!
8534 N Deerfoot Rd • Hayward, WI 54843
715-462-3328 • deerfootlodge.com
fb.com/deerfootlodge resort • joinus@deerfootlodge.com

MT. ASHWABAY CLUSTER

CAMBA



SKI HILL ROAD TRAILHEAD

Directions: From the roundabout at the intersection of WI Hwy 13 and US Hwy 2 go 16.3 miles north, turn left onto Ski Hill Rd. for 1.2 miles. From Bayfield go 2.5 miles south on Hwy 13, turn right onto Ski Hill Rd. for 1.2 miles. Trailhead located in gravel pit on left. **P**

WHITING ROAD TRAILHEAD

Directions: From the roundabout at the intersection of WI Hwy 13 and US Hwy 2 go 14.9 miles north, turn left onto Whiting Rd. for 1.2 miles. From Bayfield go 3.9 miles south on Hwy 13, turn right onto Whiting Rd. for 1.2 miles. Trailhead located on right. **P**

STICK UP-DOWN

Mileage: 1 mile **Difficulty:** Easy **Trail Type:** 100% singletrack **Quickest Access:** Ski Hill Rd. **Description:** Two-way trail to access and exit the trail system. Gradually climbs and descends with bermed switchbacks. Optional rock features add challenges for skilled riders.

DIESEL BEAR

Mileage: 1.4 mile loop **Difficulty:** Easy **Trail Type:** 100% singletrack **Description:** Serpentine, short climbs, rolling single-track through a mixed forest of mature oaks, maples, and hemlocks. **Quickest Access:** Ski Hill Rd.

DIRT LIP

Mileage: 1.7 mile loop **Difficulty:** Intermediate **Trail Type:** 100% singletrack **Description:** Challenging bench cut trail with quick downs running into quick ups. This roller coaster of a trail will present opportunities to lift your tires, g-out in turns and challenge your skills on rock features. Dirt Lip can easily be connected with Diesel Bear for 3.3 mile figure-8 loop. **Quickest Access:** Either Ski Hill Rd. or Whiting Rd. Trailheads.

HOT SAW

Mileage: 2.5 mile loop **Difficulty:** Easy **Trail Type:** 100% singletrack **Description:** Wide, meandering, flowy trail slowly climbing out of the Whiting Rd. Trailhead to reward the rider's hard work with an expansive view over Chequamegon Bay. Return on a flowing gentle decent that will put a smile on your face erasing any memory of the challenge of the Green Monster. **Quickest Access:** Whiting Rd. Trailhead.

TROGDOR

Mileage: 2.4 mile point-to-point **Difficulty:** Difficult **Trail Type:** 100% singletrack **Description:** Chunky-flow-style xc trail with punchy ups and fun downs that physically test riders. Trail concludes with a rapid descent through chicane turns to pump your adrenaline. Riders of varying ability will be rewarded with expansive views of Lake Superior and the Apostle Islands at the summit of Mt. Ashwabay. Can be cut a little shorter at the Mt. Ashwabay Summit by taking the Raven ski trail back to the start. Trogdor can also be looped with part of Hot Saw for a 3.6 mile loop. **Quickest Access:** Either Ski Hill Rd. or Whiting Rd.

HOOTEN HOLLOW

Mileage: 1.6 mile loop **Difficulty:** Intermediate

Trail Type: 100% singletrack **Description:** Switch-backing climb to warm you up for the fun serpentine traverse of the Ashwa-bay ridge. Circle a large drainage to set up for a ripping downhill with a mix of intermediate rock gardens and lips that will leave you hooting at the bottom.

Quickest Access: Whiting Rd Trailhead.

BEAM ME UP

Mileage: 0.3 mile two-way trail **Difficulty:** Intermediate

Trail Type: 100% singletrack **Description:** As the name implies, get beamed up to Lady Slipper and Tsuga Daddy.

LADY SLIPPER

Mileage: 1.6 mile loop **Difficulty:** Expert/Advanced

Trail Type: 100% singletrack **Description:** This trail has a split personality. It will test the climber in you with tight switchbacks and uphill rock gardens. Try not to dab; it is possible to clean. The other half will reward the descender with lips to grab some air, rock gardens to charge, and optional lines to huck. The Lady Slipper will tempt you but watch out... Quickest Access: Whiting Rd.



Ashland Super 8 Motel
Pool • Whirlpool • Super Start Breakfast
Snowmobile/ATV Access • Wireless Internet
Access to Waterfront Trail

2 1610 W. Lake Shore Dr. • Ashland, WI 54806
715/682-9377 • www.super8.com
ashlandsuper8@hotmail.com • 1-800-800-8000 Reservations



Bay City Cycles
Ashland, WI Main Street

1 Trek • Surly • Accessories • Repairs

www.baycitycycles.com



GO PLAY OUTSIDE!

Full Suspension,
Gravel & Fat
Bike Sales, Rentals &
Service

Giant, Liv, Salsa,
Pearl Isumi, Yakima,
Kuat

On Site Demo Bikes
On Site Trails

3 ADVENTURE CLUB BREWING
Craft Brewery & Tap Room
Outdoor Seating - Perfect for
After a Ride!


Open Daily Year-Round
Hwy 13 & Cty Rd J • 35265 South Cty J, Bayfield, WI
715-779-5561 • www.howlinbayfield.com

TSUGA DADDY

Mileage: 6 mile loop with cutoffs **Difficulty:** Intermediate
Trail Type: 100% singletrack **Description:** The longest loop in the cluster with sinuous climbing and descending as it meanders and curls its way through multiple forest types in various stages of regeneration. Along the trail watch out for features to test your skills and the occasional Sasquatch.
Quickest Access: Whiting Rd. Trailhead.



CAMBA Gravel



The gravel riding scene in the Chequamegon Area is rapidly growing as visitors discover this alternative to paved roads and the different experience it engenders. Throughout the region an extensive network of well-maintained gravel roads links numerous small communities and provides connections between county and state highways. Among these roads is a system of numbered Forest Roads in the National Forest as well as town roads. These roads comprise much of the local transportation grid, see regular maintenance and are usually in very good condition.

Deep forests, wildlife viewing areas, spectacular natural attractions, and numerous lakes and streams are to be found along the way. Because they interconnect small communities and link other roads, there may be light traffic.

Route finding is relatively easy. Visit <https://www.cambatrails.org/trails/gravel-riding/> to view an overall area map with all gravel routes, individual “cluster” maps of routes in seven towns around the region, and also GPS tracks.

CAMBA Events

Women's Weekend – Gateway Trail Fun Day
Big Fat Race – South Shore Enduro – Fat Bike After Party
Ashwabay Women's Weekend
Gravel Epic – Fat Tire After Party
www.cambatrails.org/events

CAMBA



MARSH & McLENNAN
AGENCY

30

www.MarshMMA.com
+1 800 444 3033

BIKE SHOP INSURANCE

THAT ACTUALLY
PROTECTS BIKE SHOPS

Marsh & McLennan Agency
helps bike shops get the unique
protection they need at rates
that often beat the competition.

Downtown Cable in the Ideal Market Building.

16


Locally-owned independent
bookstore offering a
selection of books and
gifts for the *Silent Sports*
community.

Open Year-Round

Open daily through mid-Oct.

Order online at www.redberybooks.com

715/798-5014



Find us on
Facebook



20

WISCONSIN'S LARGEST WILDERNESS LAKE

Where to stay when you stop rolling.

LAKE CHIPPEWA FLOWAGE
HAYWARD, WISCONSIN

www.chippewaflowage.com



EXPERIENCE THE TRADITIONAL
NORTHWOODS SUPPER CLUB

33

CLASSIC COCKTAILS
AND HAND-CUT STEALS

Opens at 5pm • 715-634-2090

East on Hwy. 77, 2 Minutes from Hayward, Steer Left
info@ranchsupperclub.com • www.ranchsupperclub.com

NAMAKAGON CLUSTER

CAMBA



ROCK LAKE TRAILHEAD

Directions: 7 miles east of Cable on County Hwy M. Parking for hiking, biking and ski trails. National Forest parking fee in effect at this trailhead.  

ROCK LAKE TRAIL **EPIC**

Mileage: 12 miles including Hildebrand Lake Loop. Cut-offs at 5.5 miles and at Emerson Lake – 9.9 miles. **Difficulty:** Difficult **Trail Type:** 100% technical singletrack **Description:** A signature CAMBA trail, comprised entirely of moderately difficult to difficult singletrack requiring advanced bike handling skills and fitness.

HILDEBRAND LAKE LOOP **EPIC**

Mileage: 2.4 miles (must ride entire Rock Lake Loop to access) **Difficulty:** Very Difficult **Trail Type:** 100% technical singletrack **Description:** The most difficult portion of the Rock Lake Trail with technical features, scenic lake views, 90-foot, 18-inch wide bridge water crossing and stunning side hill single track.

GLACIER TRAIL

Mileage: 3 miles **Difficulty:** Easy **Trail Type:** 40% singletrack, 60% double track **Description:** Variety and scenic views abound with portions of fast riding double track and easy-riding singletrack. Provides a cut-off on the Rock Lake Trail and a link to the Patsy Lake Trail.

TREASURES' TRACE

Mileage: 3.5 miles (Access via Rock Lake Trail 2 miles from Rock Lake Trailhead. Additional access via Emerson Lake spur or Trail Lake Trail) **Difficulty:** Intermediate **Trail Type:** 100% moderate singletrack **Description:** Remote meander through idyllic climax forest with scenic overlook of the source of Cap Creek. Connects Rock Lake Trail and Namakagon Cluster to Danky Dank and Esker Trails and the Cable Cluster.

EPIC – These trails are part of the Rock Lake Epic, a prestigious trail designation by the International Mountain Bike Association (IMBA). IMBA Epic routes represent the best long distance singletrack trail riding in the U.S. and the world. The Rock Lake Epic is a 31-mile route that includes the Rock Lake, Glacier, Namakagon and Patsy Lake Trails.

4



Henry & Patsy Rieckhoff
23380 Missionary Point Dr.
Cable, WI 54821 • (715) 794-2113

mogres@cheqnet.net

www.mogasheen.com

In the heart of the
Chequamegon National Forest

6



Enjoy peace and relaxation a world away from the busy life. Relish the finest lodging and dining that Wisconsin's Northwoods has to offer. Dine with a spectacular view of Lake Namakagon!

Call for information or reservations 800-794-2204
23040 Garmisch Rd., Cable, WI 54821

NAMAKAGON TRAILHEAD

Directions: Take County Hwy M east from Cable 10 miles to the intersection of County Hwy D. Town Hall is on the right. Water available. **P** **♿** **♿**

NAMAKAGON TRAIL **EPIC**

Mileage: 15 miles **Difficulty:** Intermediate **Trail Type:** 77% easy-riding to moderately technical singletrack, 13% two-track.

Description: Challenging rolling terrain. Deep forest singletrack to open double track. Great to hammer or just cruise.

PATSY LAKE TRAIL **EPIC**

Mileage: 14.8 miles via Namakagon Town Hall Trailhead **Difficulty:** Intermediate **Trail Type:** 78% singletrack, 22% two track. **Description:** You won't be a "patsy" if you try this trail. Patsy Lake, bogs, sweet singletrack, rolling hills, great mix of trail and forest types.

PATSY LAKE TRAILHEAD

Directions: From Cable drive 8 miles east and turn right/south on Lost Land Lake Rd./FR 203. Drive 2 miles south to trailhead on the left. **P**

PATSY LAKE TRAIL

Mileage: 8 miles (loop) **Difficulty:** Easy **Trail Type:** 57% singletrack, 43% two track. **Description:** See above for additional description.

WILSON LAKE TRAILHEAD

Directions: From Hayward, take U.S. Hwy 63 north 1/2 mile to U.S. Hwy 77 east. Right on Hwy 77 for 15 miles to Upper A/FR 205. Turn left (north) and go 7 miles to the intersection with FR 206. Turn left (north) and go 1 mile to trailhead. **P**

PATSY LAKE TRAIL

Mileage: 8 miles (loop) or 12.5 miles via Namakagon Town Hall Trailhead, several cut-offs possible) **Difficulty:** Easy

Trail Type: 78% easy singletrack, 22% two-track. **Description:** See above for additional description.

WILSON LAKE SPUR

Mileage: .75 miles

Difficulty: Easy

Description: Rolling double track out and back to Wilson Lake and its two primitive campsites.



5 BIRCHES

Italian Steakhouse

Steaks, Chops, Fresh Seafood, Flatbread Pizzas

TRY OUR FAMOUS

Jumbo Meatball

JOIN US FOR

Lake Time

Located 11 miles east of Cable on the corners of Hwy. M & D

(715) 794-2486 • www.thebirchesrestaurant.com



Check our Facebook for hours and daily specials!
birchesroadhouse



OO TRAILHEAD

Directions: 10 miles north of Hayward on Hwy 63, turn right (east) on County Hwy OO for 3.5 miles to Birkie Trail.



FIRE TOWER TRAIL

Mileage: 4.4 miles connecting to Short & Fat at S 20 and Winding Pine at S 8 with spur to site of old fire tower.

Difficulty: Intermediate

Trail Type: 70% two-track, 30% gravel road. **Description:** Lots of gradual climbing and some rocky descents. Includes some of the tougher sections of the Chequamegon 40 race course. A short side trip takes you to former site of Seeley Fire Tower.

LAKE HELANE TRAIL

Mileage: 5.1 mile lollipop loop from S-20 **Difficulty:** Easy

Trail Type: 100% gravel road. **Description:** Pleasant scenic gravel ride along beautiful Lake Helane.

MAKWA TRAIL

Mileage: 12.5 miles point-to-point **Difficulty:** Intermediate

Trail Type: 100% singletrack. **Description:** Twisting, climbing, rolling singletrack. You will love this ride!

SEELEY PASS

Mileage: 7.7 miles **Difficulty:** Intermediate **Trail Type:** 100% singletrack point-to-point. **Description:** A great cross country swooping ride with rolling descents and a couple serious climbs plus a hot new jump line. Accesses remote parts of the forest along the backside of Martel's Pothole and the site of an old ball field used by the Smith Lake CCC Camp.



Cable 
Natural
History
Museum

15

Exhibits & Programs
Tues - Sat 10am - 4pm

Free admission Tuesdays!

Members & kids *always* free!

Live Raptor Programs

Museum Gift Shop

Natural Play Area

NEW Curiosity Center!



cablemuseum.org



13

The
BRICK
HOUSE
café & catering

FULL SERVICE CATERING
any event! any size! any location!

Downtown Cable • 715-798-5432

WWW.THERICKHOUSECAFE.NET

BREAKFAST • LUNCH • LATTES • DESSERTS

WINDING PINE TRAIL

Mileage: 3.2 miles from S-14 to S-6 **Difficulty:** Intermediate
Trail Type: 100% two-track ATV trail. **Description:** Generally rolling with some short punchy climbs. Some sections with sand, puddles and loose rocks. Good connecting link to other trails.

CAMP 38 ROAD TRAILHEAD

Directions: From Seeley take County Hwy OO east for 3.3 miles to the OO trailhead. Continue 1.5 miles to Telemark Rd. Turn left and drive 4.4 miles. Trailhead is just north of intersection with Camp 38 Rd./Short & Fat Trail, 100 yards ahead on the left. From Cable take County Hwy M east 2 miles. Turn right/south on Telemark Rd. Go 1.5 miles, turn left on Spider Lake Firelane. Go south for 3.5 miles. Trailhead is just north of intersection with Camp 38 Rd./Short & Fat Trail. **P**

FLOW MAMA

Mileage: 6 miles, connects Ojibwe Trail to Seeley Pass
Difficulty: Intermediate **Trail Type:** 100% singletrack.
Description: Open, XC flow fast-riding fun. Over 100 bermed turns, long swooping descents, and climb over the High Point on the Birkie Trail. Two rockin' gravity features: 38 Special and Gravity Cavity plus the 180-foot River Pig log ride.



SEELEY VET CLINIC

17



Melissa A. Puzia, D.V.M.

P: 715-634-5996

F: 715-634-7996

12942W Co. Rd. OO

Hayward, WI 54843

seeleyvet@gmail.com

www.seeleyvetclinic.com

DANIELLE MCGARTHWAITE

Insurance and Financial Services Agent
10409 ST. RD. 27 • HAYWARD, WI 54843-3539
715-634-3200 Fax: 715-634-3205

Offering:

- Auto • Home • Life
- Mutual Funds* • Variable Universal Life*
- Variable Annuities* • IRAs* • 401(K)s*

*Securities offered through Farmers Financial Solutions, LLC. Member FINRA & SIPC

31



CALL ME TODAY!



27



For over 85 years the Northern Lakes Cooperative has set the standard for progressive retailing and innovation in the Hayward area.

- Propane & Energy Center
- Auto Center
- Cenex Convenience Store
- Co-op Pharmacy
- Feed Mill
- Do it Best Hardware

Through all the changes, three principles have remained the same:
Excellent Customer Service, Member Benefits, and Commitment to Community.
Support your local Co-op!

WINTER CAMBA MOUNTAIN BIKING



The winter biking scene in the Chequamegon Area has exploded over the past couple of years. Over 70 miles of groomed winter routes are now available for your winter enjoyment. Some routes use existing singletrack trails, while other are specially created winter-only routes. Only fat bikes with 3.75 inch or wider tires are recommended for riding any of these trails during the winter.

Some of these trails are shared with snowshoers, so please be aware of other trail users. Also, many trails intersect groomed cross-country ski trails where riding is not permitted except to cross the trail.

Groomed trails are indicated by specific winter bike route signs. Other routes may be packed by snowshoers or ridden in by bikes. Otherwise, none of the summer trails are maintained during the winter.

Groomed Winter Bike Trails

CABLE

CABLE TOWN TRAILS

Mileage: 2 miles **Difficulty:** Easy **Trail Type:** Two-way easy single and double track **Description:** A group of short, interconnected wooded loops separated by an open field. The main west loop is easy rolling, while the east loops go in and out of a small ravine. Access: Cable Community Center.

ESKER TRAIL

Mileage: 5 miles **Trail Type:** Two-way singletrack and some road **Difficulty:** Intermediate **Description:** About 4 miles of singletrack with lots of climbing to the top of a glacial ridge. Access: CAMBA trail marker C10 off Spider Lake Fire Lane.

BACKSIDE

Mileage: 3 miles; 6 miles round-trip **Difficulty:** Intermediate with some short steep hills **Trail Type:** Two-way mixed singletrack and ski trail **Description:** Westside and Backside are two parts of the same trail, connecting the Birkie Start to Timber Trail Rd. Westside is the most technical, with a few short, steep climbs and transitions to ski trails. The east side of the Backside loop is very hilly, while the west side of the loop is fairly flat. Be sure to stay on the “bike lane” part of the trail in the shared used sections. Access: Birkie Start Area Trailhead on McNaught Rd.

CONNESKER

Mileage: 1.5 **Difficulty:** Intermediate/Difficult **Trail Type:** Singletrack on old grown-in roads **Description:** Connects Backside with Esker. Remote, scenic and very hilly.

HAYWARD

HATCHERY CREEK TRAIL

Mileage: 10 miles **Difficulty:** More difficult **Trail Type:** One-way singletrack **Description:** Entirely singletrack with multiple options to shorten your route. Multiple use trail that gets lots of foot traffic near the trailheads. Access: Hatchery Creek Park or Mosquito Brook Trailheads

HAYWARD HOSPITAL GATEWAY TRAIL

Mileage: 2.5 miles **Difficulty:** Easy **Trail Type:** One-way singletrack **Description:** An entry-level wide, open and flowing beginner trail comprising sweeping curves along gentle hills. Intersects with several ski trails. An ideal entry level experience, but fun for all levels of ability. **Access:** Essentia Clinic parking lot near Hayward Area Memorial Hospital.

SEELEY

UHRENHOLDT TRAILHEAD/OLD OO TRAILHEAD

Directions: From the intersection with US Hwy 63 in Seeley, go east on Cty Hwy OO about 50 yards. The trailhead will be on the right. **Old OO Access:** Continue on Cty OO about .3 mile and turn right on Old OO. Follow about 1.5 miles to trailhead on the right.

EASY RIDER

Mileage: 2.5 miles **Difficulty:** Easy **Trail Type:** Double track **Description:** A wide beginner loop with virtually no hills beginning near the kiosk behind the warming building and adjacent to the Easy Strider ski trail. Shared use with skiers.

BIG FAT LOOP

Mileage: 14 miles **Difficulty:** Intermediate **Trail Type:** Two-way mixed singletrack, double track, snowmobile trail and road **Description:** Winter-only trail using forest roads and two short sections of snowmobile trail to link Makwa and Seeley Pass to the Seeley Hills Trails. Moderately technical sections on the singletrack portions with some moderate climbing. **Access:** Hwy OO and Old OO Trailheads.

SEELEY HILLS TRAIL

Mileage: 10 miles from Urhenholdt access; 7 miles from Old OO access, which avoids the steepest hills. Moderate to more difficult from Old OO access **Difficulty:** Most difficult from Urhenholdt access. **Trail Type:** One-way singletrack except for two short sections of ski trail. **Description:** The most technical groomed winter trail with lots of hills, some off camber sections and the biggest uphill and the fastest and perhaps steepest descents in the system. **Access:** Urhenholdt Forest and Old OO Trailheads

MAKWA TRAIL

Mileage: 4.5 miles out and back **Difficulty:** Intermediate **Trail Type:** Two-way singletrack **Description:** Groomed from the OO Trailhead south about 5 miles to the junction with the Big Fat Loop near Phipps Fire Lane. Very narrow two-way trail with a few long, but not steep climbs. **Access:** OO Trailhead.

SEELEY PASS

Mileage: 12 miles each way. A secondary starting point option is at the Birkie Trail crossing on Bodecker Road.

Difficulty: Intermediate **Trail Type:** Two-way singletrack **Description:** Two-way out and back. Moderately technical with a significant amount of climbing with opportunities to bail out. **Access:** OO Trailhead.

MT. ASHWABAY

Mt. Ashwabay Trail

Mileage: 5 miles **Difficulty:** Intermediate **Trail Type:** Two-way singletrack and ski trail **Description:** Gentle intermediate out and back section that accesses a more challenging singletrack loop with sections of gradual climbing, rolling terrain, and a handful of challenging climbs. **Access:** Ski Hill Road Trailhead.

MEMBERSHIP

CAMBA



Becoming a CAMBA member is one of the best ways you can voice your support for the great things CAMBA does and has done to create the special mountain biking opportunities of the Chequamegon Area. We have a solid organization, outstanding trail system and a dynamic community of like-minded individuals. It is, in fact, this community that has provided the basis for the stability and success that we have enjoyed over the years.

Our membership program is relatively simple. Membership levels, rates, and benefits are outlined below. In addition to joining CAMBA, if you would like to make an additional donation, you may do so with your new membership, renewal or at any time.

CAMBA membership is open to anyone interested in joining. All memberships run for one year from the date of inception. If you prefer to join by mail, you may download a membership form www.cambatrails.org/join-renew.

Please mail completed membership form and your payment to CAMBA, P.O. Box 141, Cable, WI 54821.

Thank you for your support and your vote of confidence in our organization.

MEMBERSHIP LEVELS

Individual-Basic: \$35

Benefits: Voting rights at CAMBA annual meeting, subscription to CAMBA eNewsletter, membership card, CAMBA supporter sticker, invitations to spring, fall and other unscheduled work days.

Individual-Plus: \$50

All Individual-Basic benefits, plus: 10% discounted entry in CAMBA Longass Ride, 50% discount on CAMBA map set, 10% discount on CAMBA merchandise.

Family-Basic: \$50

All Individual-Basic benefits, plus: Voting rights (2 votes) at CAMBA annual meeting

Family-Plus: \$75

All Family-Basic benefits, plus: 50% discount on CAMBA map set, 10% discount on CAMBA merchandise.

Business: \$75

All Individual-Basic benefits, plus: discount on CAMBA map set, 10% discount on CAMBA merchandise.

Premium: \$100

All Individual-Basic benefits, plus: Voting rights at CAMBA annual meeting (Individual – 1; Family – 2), 10% discount on CAMBA merchandise, a complimentary CAMBA map set and a distinctive CAMBA mug.

Lifetime: \$500

All Individual-Basic benefits, plus: 10% discounted entry in CAMBA Longass Ride, 10% discount on CAMBA merchandise, one complimentary CAMBA map set and a distinctive CAMBA mug plus a special CAMBA lifetime membership certificate.

About CAMBA

The Chequamegon Area Mountain Bike Association

(CAMBA) prohibits discrimination in its members, directors and officers and its programs and activities on the basis of race, color, national origin, sex, religion, age, disability, political beliefs, sexual orientation and marital or family status.

The Chequamegon Area Mountain Bike Association is an equal opportunity provider. CAMBA is a permittee of the Chequamegon-Nicolet National Forest.

CAMBA is a non-profit organization with 501 (c) 3 tax-exempt status from the Internal Revenue Service. All donations are tax-deductible.

TO MAKE A DONATION

If you'd like to make a direct donation to CAMBA, you may do so directly through the CAMBA website. Visit cambatrails.org and click the Donate button, or click through on the Support menu. You may also donate by mail at CAMBA, P.O. Box 141, Cable, WI 54821.

Your financial support is greatly appreciated. Thanks.

MAPS

To obtain a complete set of CAMBA maps, please send \$15.00 plus \$2.50 shipping and handling to: CAMBA P.O. Box 141, Cable, WI 54821.



Thank You Land Owners

CAMBA is extremely grateful for the privilege of being allowed to utilize the vast public and private lands of the area to develop and maintain our trail system. A very special thank you is extended to the following agencies and organizations for their support and cooperation.



United States
Forest Service



Bayfield
County
Forest



Sawyer
County
Forest



Hayward Area
Memorial Hospital
& Water's Edge



**Mt. Telemark
Partners, LLC**




Scan Here for Quick Web Access →

**CAMBA'S ON
FACEBOOK,
TWITTER AND
YOU TUBE!**

CAMBA P.O. Box 141 Cable, WI 54821
715/798-3599

camba@cheqnet.net • www.cambatrails.org





RIDE THE TRAILS

